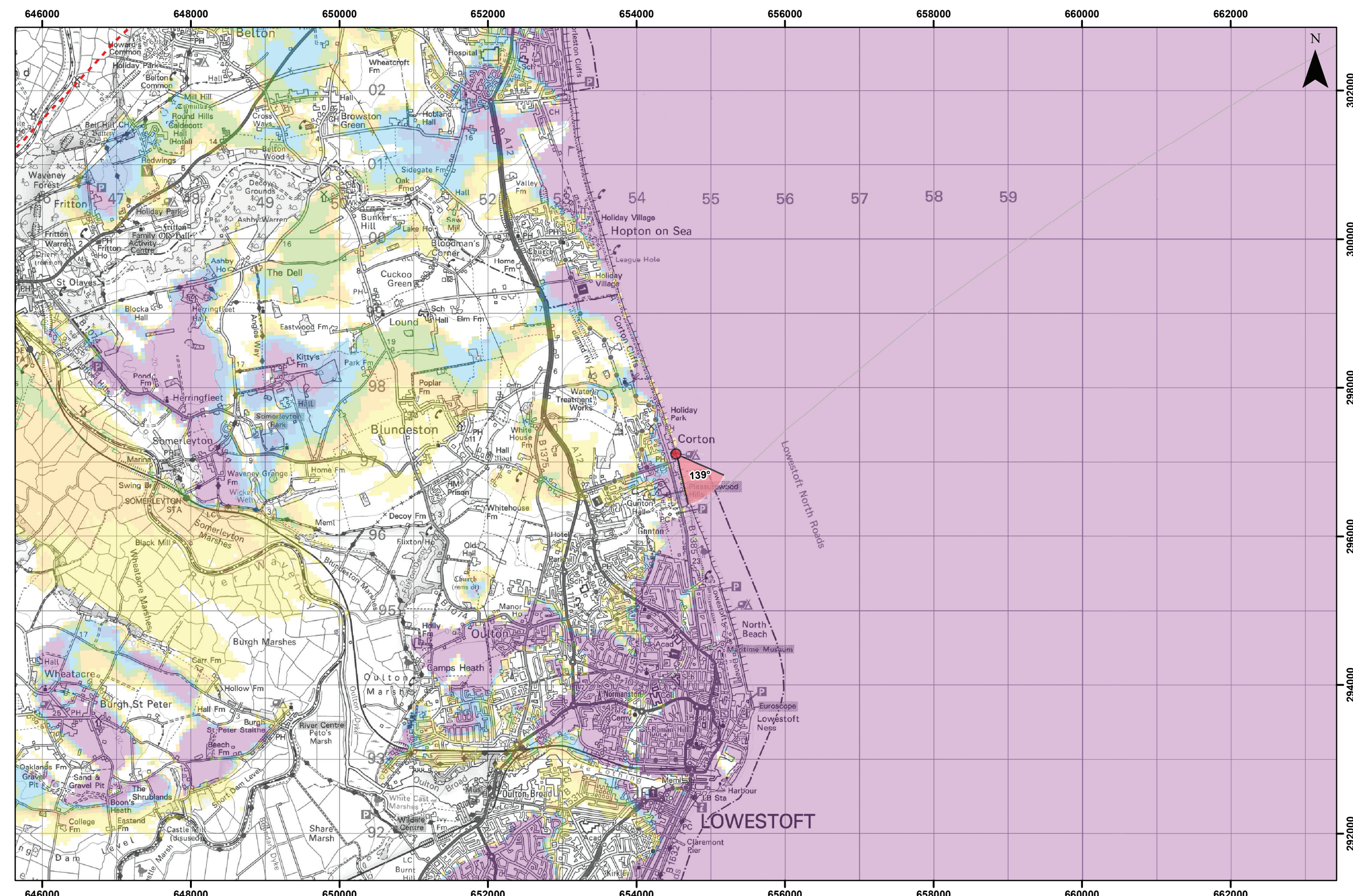


Viewpoint Location Plan - 90 Degree View
Scale: 1:350,000



Viewpoint Location Plan - 53.5 Degree View
Scale: 1:50,000



- Legend**
- Site Boundary
 - Proposed Cable Corridor
 - East Anglia TWO 300m Wind Turbine Layout
 - 10km Radii
 - 50km SLVIA Study
 - County Boundary
 - District Boundary
 - Suffolk Coast & Heaths AONB
- Cumulative Wind Energy Development:**
- Cumulative Turbine Locations
 - Active/In Operation
 - Pre-planning
- Blade Tip ZTV**
- No. of Blade Tips Theoretically Visible**
- 1 - 10
 - 11 - 20
 - 21 - 30
 - 31 - 40
 - 41 - 50
 - 51 - 60
- ▼ 90° Field of View
- ▼ 53.5° Field of View


3	30/08/2019	LA	Second issue		
2	13/08/2019	LA	Second issue	Prepared:	TH
1	14/05/2019	TH	First issue	Checked:	SM
Rev	Date	By	Comment	Approved:	LT

East Anglia TWO		Drg No	EA2-DWF-ENV-REP-IBR-000920
Viewpoint: C Corton Holiday Village		Rev	3
		Date	30/08/19
		Figure	28.49a
		Datum:	WGS 1984
		Projection:	Zone 31N



Baseline photograph

This image provides landscape and visual context only



Wireline drawing


OS reference: 654535 E 297101 N	Horizontal field of view: 90° (cylindrical projection)	Camera: Canon EOS 5D Mark II
Eye level: 20.6 m AOD	Principal distance: 522 mm	Lens: 50mm (Canon EF 50mm f/1.4)
Direction of view: 33°		Camera height: 1.5 m AGL
Nearest turbine: 41.562 km		Date and time: 12/09/17, 13:31

Figure: 28.49b
Viewpoint C: Corton Holiday Village



Baseline photograph


This image provides landscape and visual context only



Wireline drawing

Figure: 28.49c
Viewpoint C: Corton Holiday Village

OS reference:	654535 E 297101 N	Horizontal field of view:	90° (cylindrical projection)	Camera:	Canon EOS 5D Mark II
Eye level:	20.6 m AOD	Principal distance	522 mm	Lens:	50mm (Canon EF 50mm f/1.4)
Direction of view:	123°			Camera height:	1.5 m AGL
Nearest turbine:	41.562 km			Date and time:	12/09/17, 13:31



60 57 52 59 56 47 54 51 40 58 49 55 46 24 43 53 20 39 15 35 10 5 28 2 45 23 1 42 19 14 38 9 34 4 31 50 27 48 22 44 18 13 41 8 37 3 33 30 26 21 17 12 7 36 32 29 25 16 11 6

Wireline drawing

View flat at a comfortable arm's length

OS reference: 654535 E 297101 N	Horizontal field of view: 53.5° (planar projection)	Camera: Canon EOS 5D Mark II
Eye level: 20.6 m AOD	Principal distance: 812.5 mm	Lens: 50mm (Canon EF 50mm f/1.4)
Direction of view: 139°	Paper size: 841 x 297 mm	Camera height: 1.5 m AGL
Nearest turbine: 41.562 km	Correct printed image size: 820 x 260 mm	Date and time: 12/09/17, 13:31

Figure: 28.49d
Viewpoint C: Corton Holiday Village



Photomontage

View flat at a comfortable arm's length

OS reference:	654535 E 297101 N	Horizontal field of view:	53.5° (planar projection)	Camera:	Canon EOS 5D Mark II
Eye level:	20.6 m AOD	Principal distance	812.5 mm	Lens:	50mm (Canon EF 50mm f/1.4)
Direction of view:	139°	Paper size:	841 x 297 mm	Camera height:	1.5 m AGL
Nearest turbine:	41.562 km	Correct printed image size:	820 x 260 mm	Date and time:	12/09/17, 13:31

Figure: 28.49e
Viewpoint C: Corton Holiday Village